








NAV WRNG 10 FEB 2018
 Next update 11 FEB 00.00 UTC

LEGEND

-  Flight Information Region
-  CTA, FIZ UPPER or TMA
-  Prohibited Area H24
P20
-  Restricted Area H24
R30
-  Restricted Area ACT by NOTAM
R72
-  Danger Area
D116
-  Other Activities of a Dangerous Nature

This chart contains all active P/R/D areas, excluding navigational warnings received during the day of operation. These are included in the NAV WRNG PIB updated on the hour, including:

- Danger areas which are activated mainly for sport, glider and parachute operations
- Temporary airspace restrictions for emergency operations
- Other unexpected restrictions made at short notice

Other airspace reservations (TSA, TRA) activated by AUP/UUP, see www.ais.fi/en/aup.

Other permanent activities of a dangerous nature, see [AIP-ENR 5.3](#).

NAV WRNG chart is updated once a day at 00.00

Please, check the latest NOTAM for up-to-date situation.

© ANS FINLAND

